

# Welcome to the East Area Planning Committee

- This planning committee meeting is held in public but it is not a public meeting.
- There will be an opportunity for the public to address the committee on each application.
- If you wish to speak for or against a planning application, you need to have either requested it in advance, or hand in one of the available speaker forms, or speak to the clerk.
- Information on meeting protocol and conduct at the committee is set out in the Code of Practice.
- This is in the committee agenda just before the first planning application report.



© Crown Copyright and database right 2011.  
Ordnance Survey 100019348

# Site Location Plan

[www.oxford.gov.uk](http://www.oxford.gov.uk)





Rear view of 103 and 105 Collinwood Road “new” builds

[www.oxford.gov.uk](http://www.oxford.gov.uk)



**OXFORD  
CITY  
COUNCIL**



Access point



Side elevation of Collinwood Road United Reform Church

[www.oxford.gov.uk](http://www.oxford.gov.uk)





[www.oxford.gov.uk](http://www.oxford.gov.uk)



**OXFORD  
CITY  
COUNCIL**



Rear elevations of dwellings fronting Stanway Road



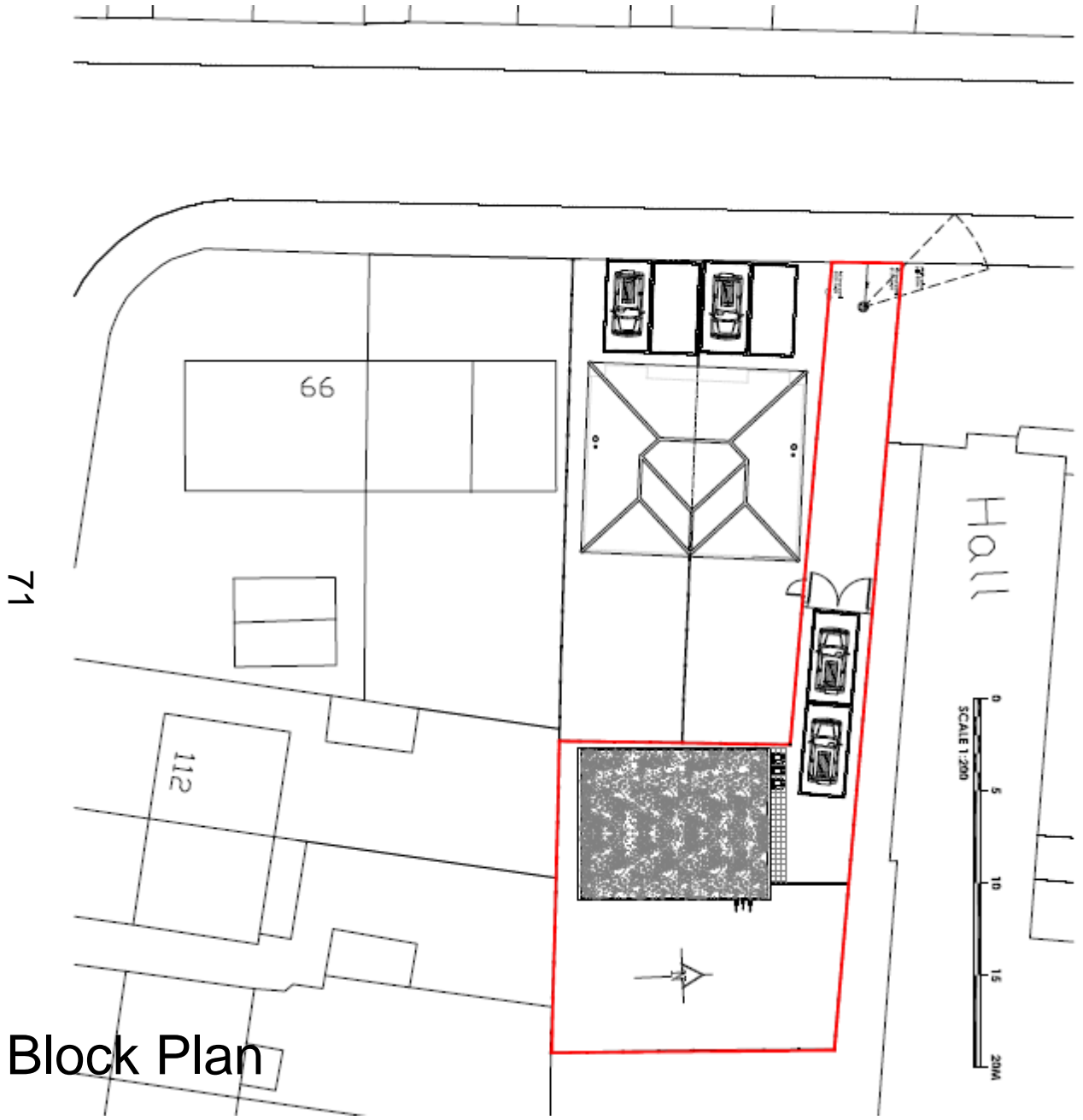
Access from  
Collinwood  
Road



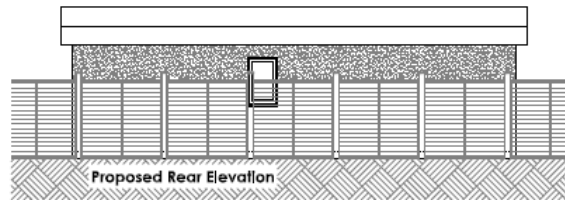
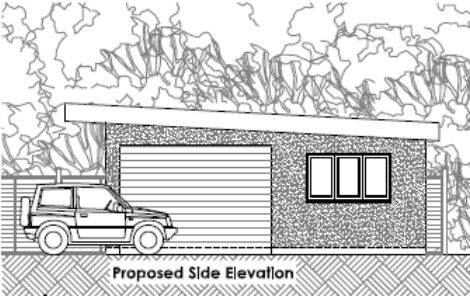
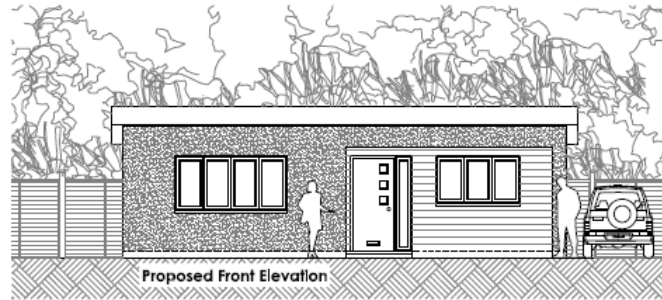
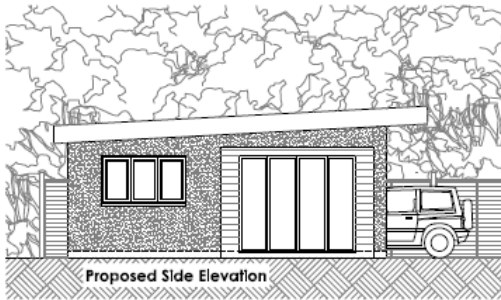
Access onto  
Collinwood  
Road

[www.oxford.gov.uk](http://www.oxford.gov.uk)

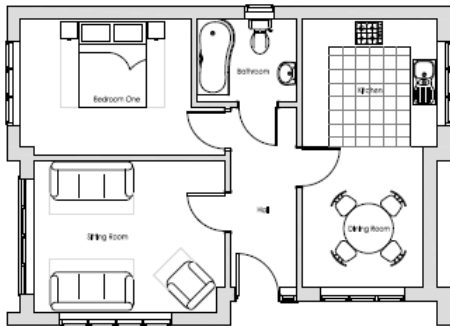
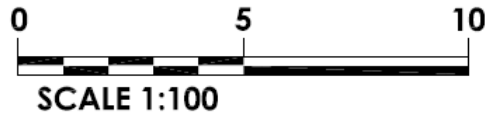





**Block Plan**



72



Proposed Ground Floor Plan

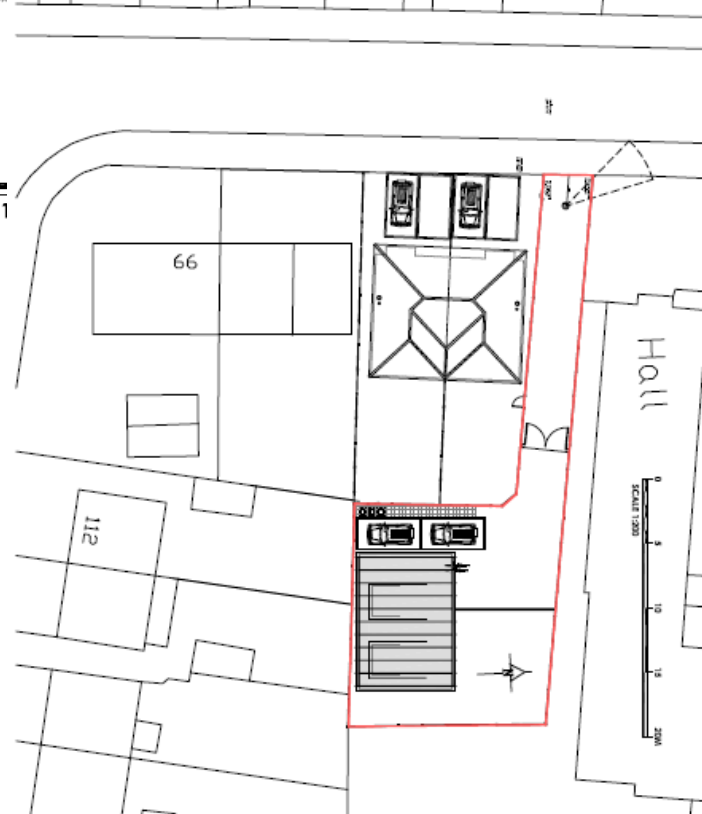
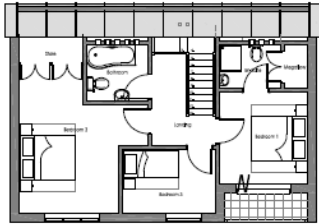
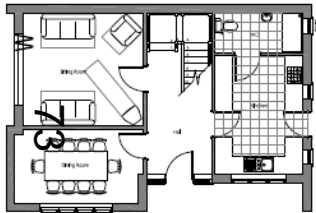
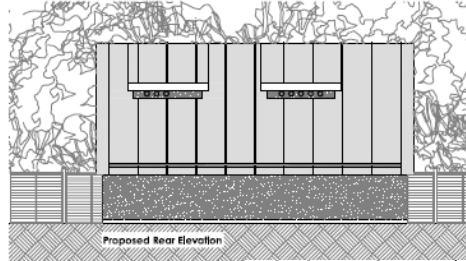
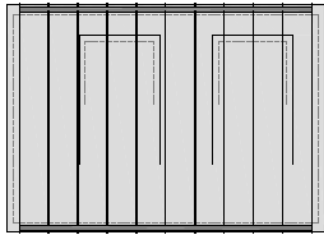
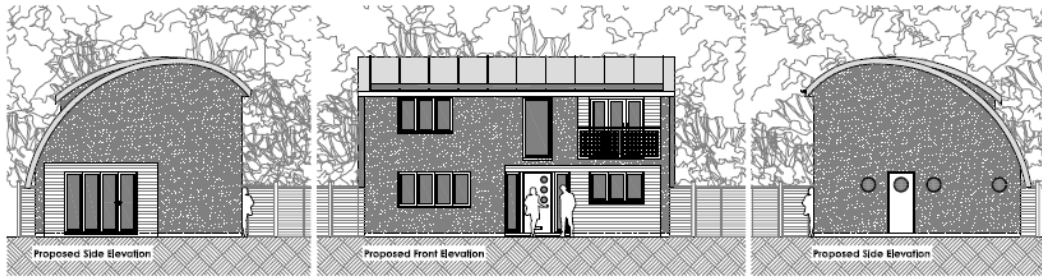


Proposed Roof Plan

# Proposed Floor Plans and Elevations







[www.oxford.gov.uk](http://www.oxford.gov.uk)



14/01885/FUL  
Refused Scheme

This page is intentionally left blank